

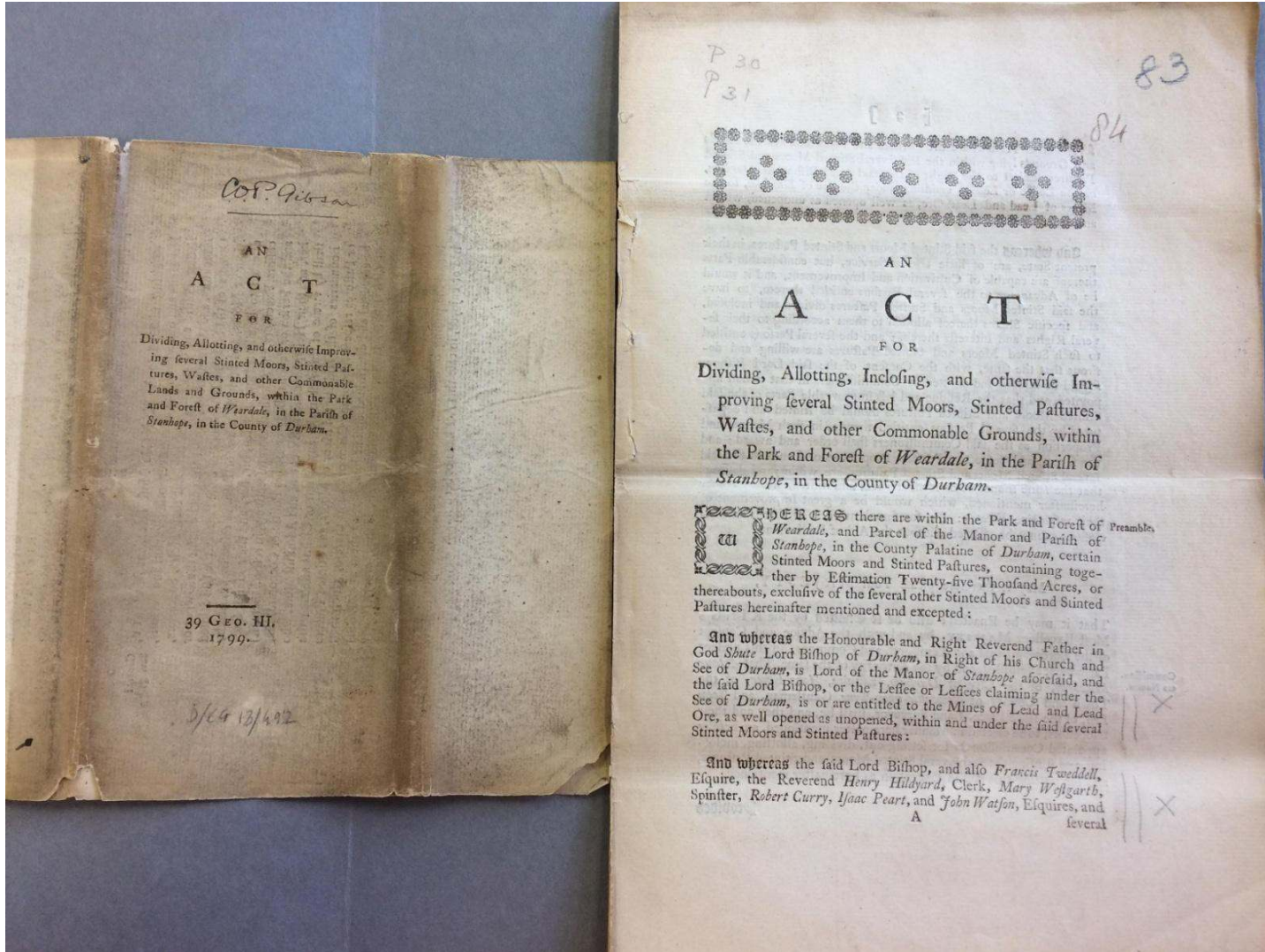
North Grain Public Bridle Road

DMMO

Application Evidence

Ref. 3/19/096

Document F – 1799 Park and Forest Weardale Inclosure Act



Altogether better



moners, shall be allowed as Evidence in all Courts, and before all Judges, Justices, and other Persons whomsoever.

Commissioners or Arbitrator to summon Witnesses to appear before them on such References.

Witnesses neglecting or refusing to attend such Summons, to forfeit a Sum not exceeding £ 20 and not less than 40s.

To be levied by Distress and Sale.

Witnesses giving false Evidence to be subject to the Penalties of Perjury.

Commissioners or Arbitrator may award Costs upon the References

And be it further Enacted, That the said Commissioners and Arbitrator respectively, to whom such Reference or References shall be made as aforesaid, or any One or more of them, shall and may, at the Request of any of the Parties interested in the Reference or References, Claims or Objections, made to them, or his, her, or their Attorney, Solicitor, Steward, or Agent, by Writing or Writings under their or his Hands or Hand, summon such Witnesses or Witnesses as shall be thought necessary, to appear and give Evidence before them, at such Time and Place as shall be therein appointed; and if such Witnesses or Witnesses, being duly served with such Summons, and having been paid or had tendered a Sum of Money sufficient to bear his, her, or their Charges of Attendance, shall neglect or refuse to appear and give Evidence agreeable to such Summons, then the said Commissioners and Arbitrator respectively, or any Two or more of them, on due Proof thereof made, shall, and are and is hereby empowered and required, by Warrant under their or his Hands or Hand and Seals or Seal, to levy by Distress and Sale of the Goods and Chattels of any Person so neglecting or refusing to appear and give Evidence, for every such Neglect or Refusal, any Sum of Money not exceeding Twenty Pounds nor less than Forty Shillings, to the Use of the Person or Persons who caused such Witnesses or Witnesses to be summoned, over and beside the reasonable Charges of such Summons, Warrant, Distress, and Sale, rendering the Overplus (if any) upon Demand, to the Person or Persons respectively whose Goods and Chattels shall be so distrained and sold.

And be it further Enacted, That in case any Person or Persons in his, her, or their Examination upon Oath or Affirmation before the said Commissioners or Arbitrator respectively, shall wilfully and corruptly give false Evidence, every such Person so offending, and being thereof duly convicted, shall be, and is hereby declared to be subject and liable to such Pains and Penalties, as by any Law now in being Persons convicted of wilful and corrupt Perjury are subject and liable to.

Provided always, and be it further Enacted, That the said Commissioners and Arbitrator, or any Two of them respectively, shall, and they are hereby required and empowered, upon Request made to them by all or any of the Parties in whose Favour they shall

shall make their Award or Awards, to assess such Costs and Charges as they shall think reasonable, for the Use and Benefit of such Party or Parties, upon or against the Person or Persons, Body or Bodies Politic or Corporate, whose Claim or Claims, Objection or Objections, shall be thereby disallowed, and by Warrant under the Hands and Seals of the said Commissioners or Arbitrator, or any Two of them respectively, to levy such Costs and Charges by Distress and Sale of the Goods and Chattels of such last-mentioned Person or Persons, Body or Bodies Politic or Corporate, together with the Charges of such Distress and Sale: Provided always, that nothing herein contained shall authorize or empower the said Commissioners or Arbitrator, or any of them, to hear or determine any Matter of Title respecting the said Lands and Grounds, but the Parties concerned may commence and prosecute such Suits or Remedies at Law respecting the same as they shall think proper; but no such Suit shall hinder or delay the Execution of this Act.

And be it further Enacted, That the said Commissioners, or any Two of them, shall, and they are hereby required, on or before the Twelfth Day of May One thousand Eight hundred and One, or as soon after as conveniently may be, to set out, ascertain, and appoint such Parts of the said Stinted Moor or Moors, and Stinted Pasture or Pastures respectively, as shall, in the Judgment of the said Commissioners appear to be the best situated and most capable of Cultivation and Improvement, to be divided and allotted as hereinafter mentioned; and shall, and they are hereby required, according to the best of their Skill and Judgment, to estimate, ascertain, and settle the Extent and Value of the Right and Estate of the several Person or Persons, Body or Bodies Politic or Corporate, interested in the said Stinted Moor or Moors, and Stinted Pasture or Pastures respectively, and in like Manner to estimate, ascertain, and settle the Value of the Soil and Ground of the said Parts of the said Stinted Moor or Moors, and Stinted Pasture or Pastures respectively; and the said Commissioners, or any Two of them, shall and may, and they are hereby authorized and required to set out, assign, and allot, apportion and divide the said Parts of the said Stinted Moor or Moors, and Stinted Pasture or Pastures respectively, in Manner following; (that is to say) as soon as all and every the Claim and Claims respecting the Boundaries of the said Stinted Moor or Moors, and Stinted Pasture or Pastures respectively, and also the Claim or Claims of Right or Interest in and to the said Stinted Moor or Moors, and Stinted Pasture or Pastures respectively, shall be settled and determined, the said Commissioners, or any Two of them, shall, and they are hereby authorized and required in the first Place to set out and appoint such public

made in them, to the Parties in whose Favour they make their Award, and may levy the same by Warrant under their Hands and Seals.

Commissioners or Arbitrator not to determine any Matter of Title.

Commissioners to ascertain such Parts of the said Stinted Moors and Pastures as in their Judgment appear to be the best situated, and most capable of Improvement, to be divided and allotted;

also to ascertain the Number of Stints thereon.

Then to set out public Roads.

Altogether better



No Person to erect any Gates across any of the said Roads, nor plant Trees near the Hedges on the Side of the Road. Commissioners to appoint a Surveyor of the Roads.

Surveyor's Salary, and the Expence of forming such Roads, to be paid by a Rate to be laid by the Commissioners, and each Person's Proportion to be ascertained by them.

Such Rate, in case of Non-payment, to be levied by Distress and Sale.

public Carriage Roads, in, over, and upon the Lands and Grounds hereby intended to be divided and allotted, as they shall think necessary and proper, all which public Roads shall be and remain of the Breadth of Forty Feet of Adize at the least between the Ditches; and in case any of the said Lands and Grounds shall be inclosed by virtue of this Act, and any public Roads shall be set out through and over the same, such Roads shall be well and sufficiently fenced out on each Side from the Lands adjoining, by such Owners and Proprietors of the said Lands and Grounds, and within such Time as the said Commissioners, or any Two of them, shall in their Award direct and appoint; and that it shall not be lawful for any Person to erect any Gate across any of the said Roads, or to plant any Trees in or near the Hedges on the Sides of any of the said Roads, at a less Distance from each other than Fifty Yards; and after the said Roads shall be set out as aforesaid, the said Commissioners, or any Two of them, shall, and are hereby empowered and required, by Writing under their Hands, to appoint One or more Surveyor or Surveyors of the said Roads; and in case of the Death, Neglect, Refusal, or Incapacity of such Surveyor or Surveyors, in like Manner to appoint other or others in his or their Stead or Steads, and such Surveyor or Surveyors shall cause the same to be formed and put into good and sufficient Repair, and shall be allowed such Salary or Reward for his or their Trouble therein as the said Commissioners, or any Two of them, shall, by Writing under their Hands, direct and appoint; which Salary or Reward, and also the Expence of forming the said Roads, and of putting the same into good and sufficient Repair (over and above the Statute Duty to be performed in respect of such of the said Roads as are now ancient public Highways) shall be borne and paid by the several Owners and Proprietors of the Lands and Grounds hereby intended to be divided and allotted, and shall be raised by a Rate to be laid on such Owners and Proprietors according to the respective Value of the said Lands and Grounds, the respective Proportion thereof to be ascertained by the said Commissioners, or any Two of them, such Rate to be laid and assessed by the said Commissioners, or any Two of them, or by any Justice of the Peace for the County of Durham, upon Application made for that Purpose by the said Surveyor or Surveyors, and to be collected and received by such Person as the said Commissioners or Justice by whom such Rate shall be laid and assessed shall by Writing appoint; and in case any Person shall neglect or refuse to pay his or her Share of the said Rate within Fourteen Days next after Demand made thereof, the same shall and may be levied and recovered by Distress and Sale of the Goods and Chattels of the Person so neglecting or refusing, by Warrant under the Hands and

Seals

Seals or Hand and Seal of the said Commissioners, or any Two of them, or of any Justice of the Peace for the said County (which Warrant the said Commissioners or such Justice are and is hereby empowered and required to grant upon Oath or Affirmation of such Neglect or Refusal, and of such Demand as aforesaid); and the said Commissioners, or any Two of them, and such Justice, are and is hereby respectively empowered to administer such Oath or Affirmation) rendering the Overplus, if any, to the Owner of such Goods and Chattels, on Demand, after deducting the Charges of such Warrant, Distress, and Sale, and that none of the Inhabitants of the said Parish of Stanhope (other than the Owners and Proprietors of the said Lands and Grounds to be divided and allotted) shall be charged and chargeable (over and above the Statute Duty) towards the forming and putting the said Roads into Repair, until the same shall be completely formed and made good, and shall have been certified so to be by the said Surveyor or Surveyors, by Writing under his or their Hand or Hands, to be delivered to the Justices at their Quarter Sessions to be holden for the said County of Durham, and such Certificate shall have been allowed and confirmed by them; which said Certificate shall be delivered to the said Justices at their Quarter Sessions, to be holden next after the said Roads shall be completely formed and made good as aforesaid, and within the Space of Two Years next after the Execution of the said Award by the said Commissioners, unless sufficient Reason be given, to the Satisfaction of the said Justices, that a further Time is necessary for delivering in the said Certificate, as they shall think proper not exceeding One Year; and in case the said Surveyor or Surveyors shall neglect or refuse to deliver in such Certificate within the Time before limited, such Surveyor or Surveyors shall forfeit and pay the Sum of Twenty Pounds, to be recovered in like Manner as the the said Rate is hereinbefore authorized to be recovered, and the same shall be applied in aid of the Rate so to be laid as aforesaid; and that after such Certificate shall have been delivered to the said Justices by the Surveyor or Surveyors as aforesaid, and shall have been by them allowed and confirmed, the said Roads shall from Time to Time be amended and kept in Repair, in the same Manner as other public Roads are by Law amended and kept in Repair.

And, to prevent all Disputes and Differences touching the Repair of the public Roads which do go over or along the said Parts of the said Stinted Moors and Stinted Pastures hereby authorized to be divided or stinted, or any Part thereof respectively, or to be set out in pursuance of this Act; Be it further Enacted, That the said

E

Commissioners to ascertain to what Parish, or Quarter Roads belong.

Com-

Altogether better



Commissioners, or any Two of them, shall, and they are hereby authorized and required to determine and adjudge what Part of the said Highways which are ancient ones, and also of the new Highways to be set out in pursuance of this Act, shall belong to any and what Township or Townships, District or Districts in particular, which Determination and Adjudication of the said Commissioners, or any Two of them, shall be reduced into Writing, and signed and sealed by the said Commissioners, or any Two of them, and enrolled, and the Original deposited, and Evidence thereof given in the same Manner as the General Award of the said Commissioners is by this Act directed to be enrolled, deposited, and given in Evidence, and shall be final and conclusive, to all Intents and Purposes, and the Inhabitants of such Township or Townships, District or Districts, shall, after such Determination and Adjudication as aforesaid, maintain and keep such respective public Roads in Repair, as shall be so determined and adjudged to belong to such Township or Townships, District or Districts, in the same Manner as ancient and common public Roads or Highways are by Law directed to be kept in Repair; and that it shall not be lawful for any Person or Persons to make use of any Roads or Ways, either public or private, in, over, or through the Lands and Grounds hereby to be divided or stinted, or any of them, or any Part thereof (other than the Lord Bishop of *Durham* and his Successors, his or their Lessee or Lessees, Assignee or Assigns, for such Purposes as are herein after particularly relerued, mentioned, and contained) either on Foot, or with Horses, Cattle, Carts, or Carriages, other than such as shall be set out and appointed by the said Commissioners by virtue of this Act; and that all former Roads and Ways which shall not be set out and appointed by the said Commissioners, as Ways and Roads through the said Lands and Grounds to be divided or stinted as aforesaid, shall be deemed Part of the Lands so to be inclosed, and shall be divided and allotted, held and enjoyed, as Part and Parcel of such Lands accordingly.

Commissioners to set out public Watering Places and Wells, private and Horse Roads, Gates, Stiles, &c.

And be it further Enacted, That the said Commissioners, or any Two of them, shall, and they are hereby authorized and required to set out and appoint proper Places upon the said Parts of the said Stinted Moor or Moors, and Stinted Pasture or Pastures respectively, to be hereby divided or stinted for common Watering Places for Cattle and common Wells, if the same can conveniently be done, and shall also assign and set out such common public and private Horse and other Roads, Ways, Passages, Bridges, Gates, Stiles, Hedges, Sewers, Drains, and Watercourses, in, over, and through the said Lands and Grounds so to be divided or stinted,

as

as they shall think proper, useful, and convenient, such last-mentioned Roads and Ways to be repaired by such Person or Persons Body or Bodies Politic or Corporate, interested in the said Division, as the said Commissioners, or any Two of them, shall award, order, and direct: Provided always, that nothing herein contained shall extend, or be construed to extend, to give the said Commissioners, or any of them, any Power or Authority to divert, change, or alter the Course of any Turnpike Road.

And be it further Enacted, That the said Commissioners, or any Two of them, shall also set out and appoint, in such Parts as they shall think proper of the said Stinted Moor or Moors, and Stinted Pasture or Pastures, so many Freestone Quarries, and also Limestone Quarries (if the same can conveniently be done) and Place or Places for procuring and obtaining Peats for Fuel, as they shall deem necessary, as well for the Use and Benefit of the Tenants, Lessees, and Assigns, of the said Lord Bishop of *Durham* and his Successors, as also for the other Person or Persons, Body or Bodies Politic or Corporate, having any Right or Interest in the said Stinted Moor or Moors, and Stinted Pasture or Pastures respectively, hereby directed to be divided or stinted, their Heirs and Assigns, to be used upon his, her, or their Buildings or Lands, or upon or for the Use of any of the Allotments to be made and set out by virtue of this Act, or any other Buildings or Lands, or any other Purpose, but not for Sale; and the said Commissioners, or any Two of them, shall, in and by their Award to be made as hereinafter mentioned, direct how and in what Manner the same shall be wrought; and it shall be lawful for the said Commissioners, or any Two of them, in their said Award (if they shall think it proper so to do) to restrict the Use and Enjoyment of any particular Quarry or Quarries, or Place or Places for procuring Peats as aforesaid, so by them to be set out and appointed, to any particular Proprietors or Class of Proprietors having such Right or Interest in the said Stinted Moor or Moors, and Stinted Pasture or Pastures as aforesaid, in Exclusion of the others or other of them, provided other Quarry or Quarries, Place or Places, are by them the said Commissioners, or any Two of them, in their said Award, set out and appointed for the exclusive Use and Enjoyment of such other Proprietor or Proprietors so excluded.

Commissioners to set out public Quarries and Peat Moors, for the Use of the Bishop of Durham's Lessees and Tenants, and of the Proprietors at large.

And be it further Enacted, That it shall and may be lawful for the said Commissioners, or any Two of them, and they are hereby authorized and empowered to divert, alter, or change the Course or Current of any of the Springs, Streams, or Watercourses, upon or within (but not under) any of the Lands or Grounds hereby directed

Commissioners empowered to turn any Watercourse on the Surface, so as to convey Water to as



Use of which they are made.

by virtue of this Act, shall become and be of the same Tenure, and be under the same Rents and Services, and go and remain to the same Uses and Trusts, and be subject and liable to the same Devices, Powers, Conditions, Covenants, Agreements, Charges, and Incumbrances, as the Hereditaments in respect whereof the same shall be respectively made, allotted, or set out, are or shall be subject and liable to, or could or would have been subject and liable to in case this Act had not passed, other than and except such Leases and Agreements at Rack Rent as shall be determined, and subject to such Charges and Incumbrances as shall be made in pursuance of this Act.

Encroachments may be set out to the Part as being made the time, if they before be, in Part of new Allotments.

Provided always, and be it further Enacted, That the said Commissioners, or any Two of them, shall, and they are hereby required to assign and allot unto such Person and Persons, Body or Bodies Politic or Corporate, entitled to any Part or Share of and in the said Stinted Moor or Moors, and Stinted Pasture or Pastures respectively, as are in the Possession of any Encroachment or Encroachments, all and every the Lands and Grounds comprehended therein, and all Edifices and Buildings which are made thereon for and in Part of the Allotment or Allotments which shall be made to them respectively by virtue of this Act, in case such Person or Persons, Body or Bodies Politic or Corporate, shall by himself, herself, or themselves, or his, her, or their Agent or Agents, desire the same, and shall signify such Desire under their or any of their Hands respectively to the said Commissioners, or any Two of them, at the First, Second, or Third Meeting to be held in pursuance of this Act, and the said Commissioners, or any Two of them, shall think it convenient, unless it shall happen that such respective Encroachments shall be greater or more (Quantity or Quality considered) than the Allotment or Allotments would amount unto which such Person or Persons, Body or Bodies Politic or Corporate, in the Possession of such Encroachment or Encroachments respectively, would be entitled to, for and in respect of their Right and Interest therein, in which Case a proportional Part only of such Encroachment or Encroachments shall be deducted from the same respectively; and the said Commissioners, or any Two of them, are hereby directed and required, in the Valuation of such said Encroachment or Encroachments, to value the same as near as they possibly can according to the intrinsic Value thereof respectively at the Time of encroaching the same, without any Regard to the Improvements made therein, or to the Value of the Edifices and Buildings which are erected or built thereupon.

Provided

Provided always, and be it further Enacted and Declared, That nothing herein contained shall extend, or be construed, deemed, or taken to extend, to empower the said Commissioners or their Successors, or any of them, to divide or allot certain Moors or Pastures within and Parcel of the said Park and Forest of *Wearside*, called *Kellop, Wellop, and Spark Shiel*, *Middlehope Moor, Sunderland Moor, Lintzgarth Moor, Red Burn Moor, Balfgate Pasture, and Sunderland Pasture*, or any of them, or any Part or Parts thereof respectively, but that the same shall respectively be and remain, and be held and enjoyed in the same State, Manner, and Form, as the same were before the passing of this Act; any thing herein contained to the contrary notwithstanding.

Not to divide certain Pastures and Moors.

And be it further Enacted, That after such Part and Parts as the said Commissioners, or any Two of them, shall deem and adjudge to be improveable of the said Stinted Moor or Moors, and Stinted Pasture or Pastures respectively, shall have been set out and allotted in Manner hereinbefore directed, the Residue and Remainder of the said Stinted Moor or Moors, and Stinted Pasture or Pastures respectively, shall be held and enjoyed as Stinted Pasture or Pastures; and the said Commissioners, or any Two of them, are hereby authorized, empowered, and required to estimate, ascertain, and fix the Number and Nature of Stints to be enjoyed upon the said Parts of the said Stinted Moor or Moors, and Stinted Pasture or Pastures respectively, and shall allot and award the Stints so to be set out upon the said Stinted Moor or Moors, and Stinted Pasture or Pastures respectively as aforesaid, to the said Lord Bishop of *Durham, Francis Tweedell, Henry Hilkyard, Mary Weisgarth, Robert Curry, Isaac Peart, and John Watson*, and the several other Persons, Body or Bodies Politic or Corporate, having any Estate, Right, or Interest in the said Stinted Moor or Moors, and Stinted Pasture or Pastures, by this Act directed to be divided or stinted as aforesaid, in proportion to the Estates, Rights, and Interests of such several Persons in and to the said Stinted Moor or Moors, and Stinted Pasture or Pastures, so directed to be divided as aforesaid.

After the best Part of the Stinted Moors and Pastures are allotted, the Remainder thereof to be set out as Stints, according to each Person's Share.

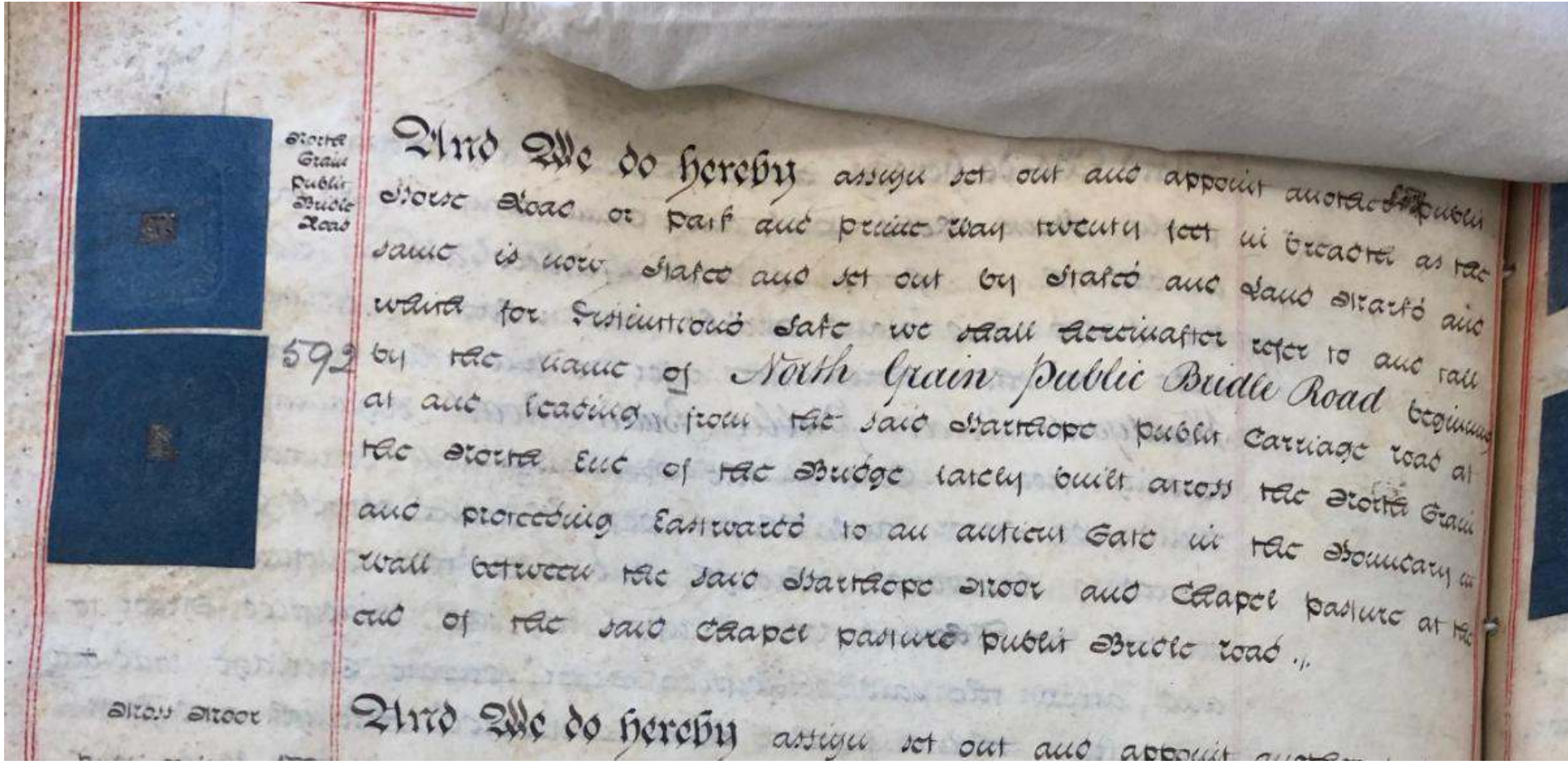
Provided always, and be it further Enacted, That the said Commissioners, or any Two of them, shall, and they are hereby authorized and required, in their said General Award, to ascertain, describe, and set forth the Nature of a Stint so to be depastured upon the said Stinted Moor or Moors, and Stinted Pasture or Pastures respectively, and what the same shall consist of; also to prescribe such Rules, Orders, and Regulations, as they shall think proper to be observed in the enjoying such Stints; all which Rules, Orders, and

Commissioners by their Award to set forth the Nature of a Stint.

Altogether better



Document G – 1815 Park and Forest Weardale Inclosure Award



Stotte
Stann
Public
Bridle
Road

592

And We do hereby assign set out and appoint another public
stote road or pass and private way twenty feet in breadth as the
same is now stated and set out by stated and said stote and
whilst for convenience sake we shall hereinafter refer to and call
by the name of North Grain Public Bridle Road beginning
at and leading from the said stotlope public carriage road at
the stote end of the bridge lately built across the stote Grain
and proceeding eastward to an ancient gate in the boundary
wall between the said stotlope stote and Chapel pasture at the
end of the said Chapel pasture public Bridle road.

And We do hereby assign set out and appoint another

Altogether better



North Grain Public Bridle Road Transcription

And we do hereby assign set out and appoint another public Horse Road or pack and prime way twenty feet in breadth as the same is now staked and set out by stakes and land marks and which for distinctions sake we shall hereinafter refer to and call by the name of North **Grain Public Bridle Road** beginning at and leading from the said Harthope Public Carriage Road at the north end of the Bridge lately built across the North Grain and proceeding Eastwards to an ancient Gate in the Boundary wall between the said Harthope Moor and Chapel Pasture at the end of the said Chapel pasture Public Bridle Road.

603
 604
 605

And We do hereby direct and award that all the said several stone roads or parts and private ways heretofore by us set out and appointed shall for ever hereafter be and continue in the narrowest parts thereof respectively of the breadth of twenty feet square measure and that it shall and may be lawful to and for all persons and whosoever at all times hereafter to pass and repass in upon through over and along the same respectively on foot and on horseback only at their free will and pleasure And we do hereby order direct and award that the present and all future owners or occupiers of the said several allotments or parcels of ground through over or along which any of the said several stone roads or parts and private ways are set out as aforesaid shall respectively within twenty days next ensuing make and place and for ever hereafter in upland maintain and keep in repair good and sufficient well going Gauges on the line of all such last mentioned roads in the form of their several and respective allotments for the more convenient enjoyment of the said roads respectively.


Altogether better



Uses of the Public Bridle Roads

And we do hereby direct and award that all the said several Horse roads or Pack and Prime ways hereinbefore by us set out and appointed shall for ever hereafter be and continue in the narrowest parts thereof respectively of the breadth of twenty feet statute measure and that it shall and may be lawful to and for all persons whomsoever at all times hereafter to pass and repass in upon through over and along the same respectively on foot and on horseback only at their free wills and pleasures. **And** we do hereby order direct and award that the present and all future owners or occupiers of the said several allotments or parcels of ground through over or along which any of the said several Horse Roads or Pack and Prime ways are set out as aforesaid shall respectively within twenty days now next ensuring make and place and forever thereafter uphold maintain and keep or repair good and sufficient well going gates on the line of all such last mentioned Road in the fences of their several and respective allotments for the more commodious enjoyment of the same roads respectively.

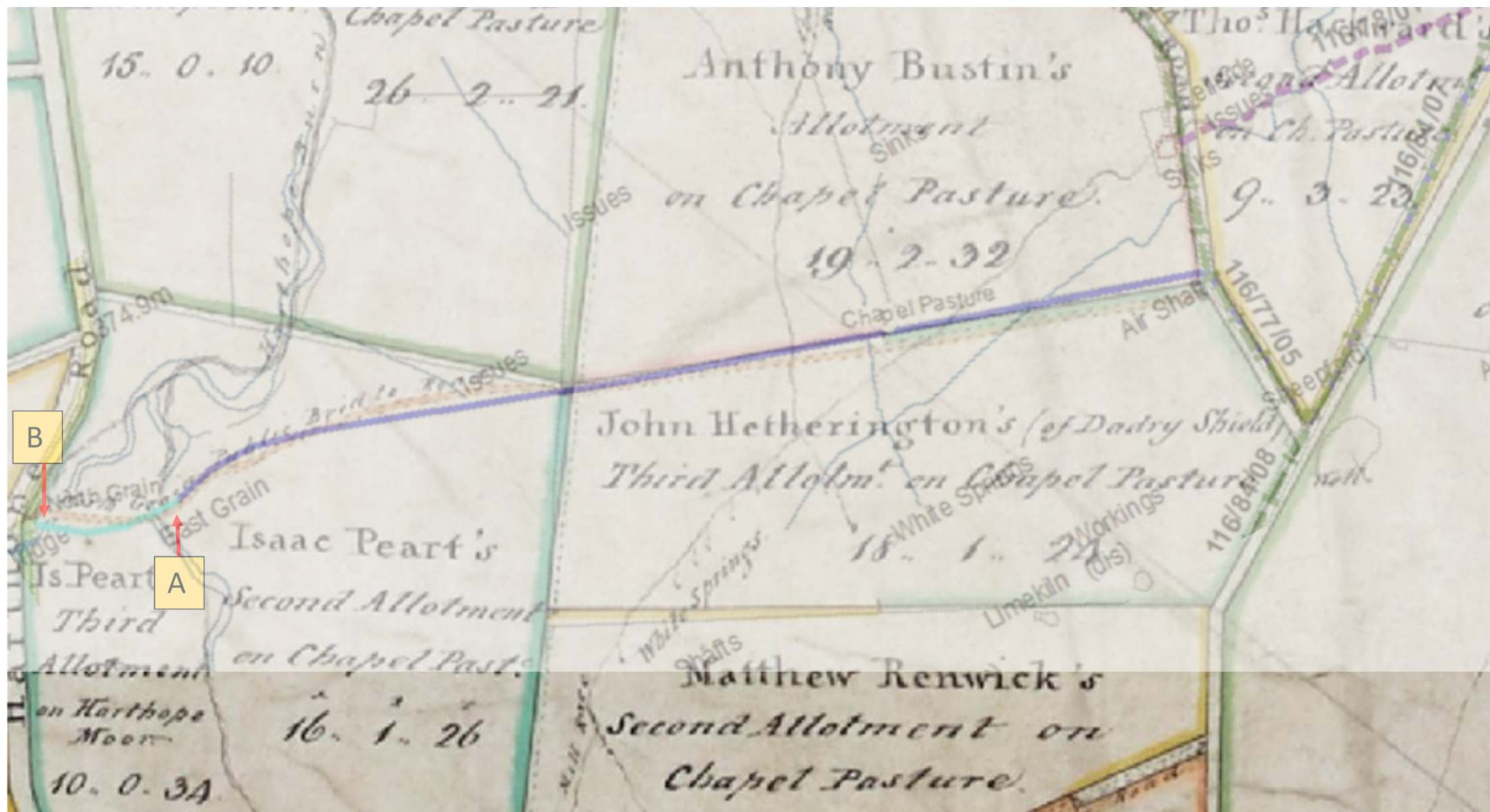
Document H – 1815 Park and Forest Weardale Inclosure Plan



Altogether better

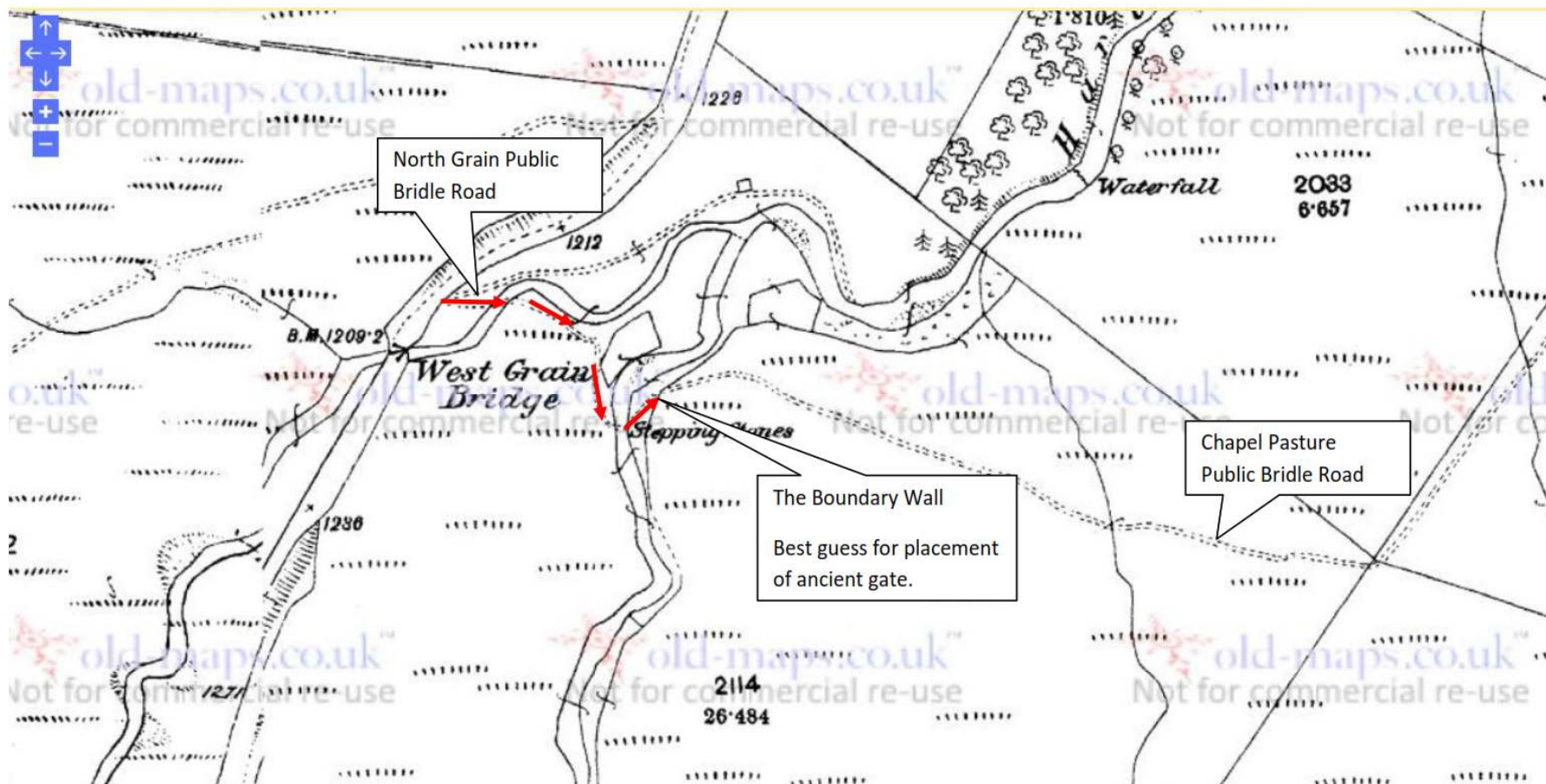


Document H.a – 1815 Park and Forest Weardale Inclosure Plan and Definitive Map Overlay



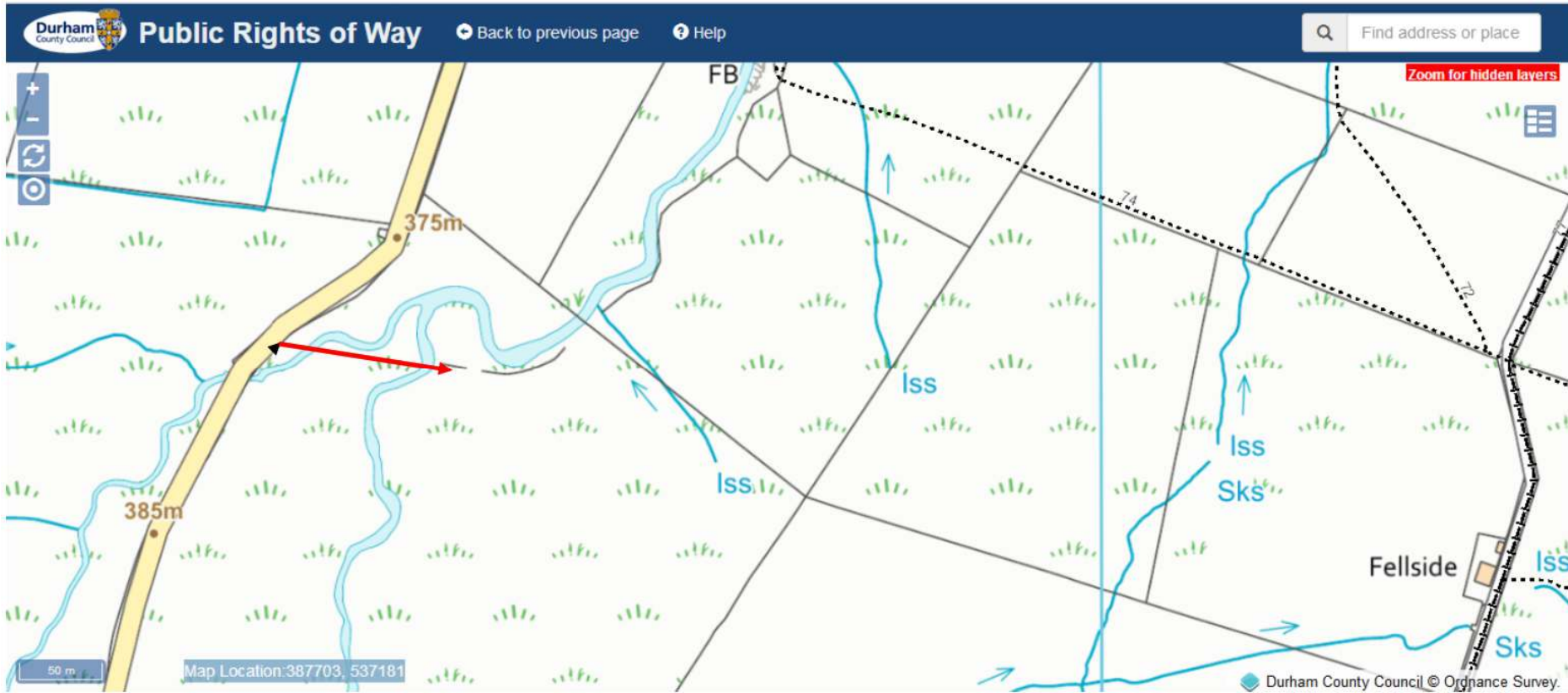
Altogether better

Document I – 1895 1st Edition OS (Ordnance Survey) 1:2,500 and Area Book Stanhope Parish Forest Quarter



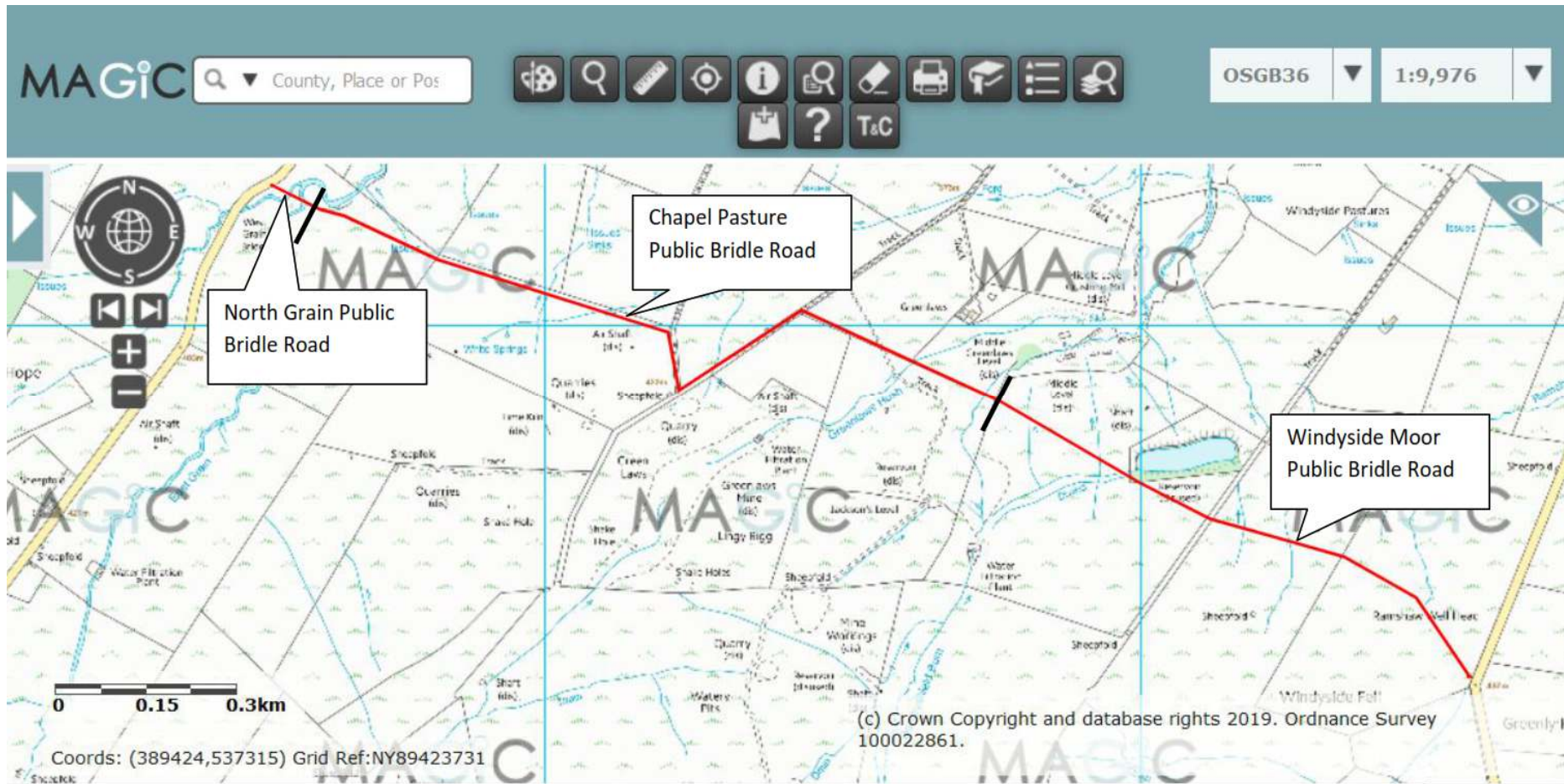
PARISH OF STANHOPE						PARISH OF STANHOPE					
No. or Plan.	Area in Acres.	Remarks.	No. or Plan.	Area in Acres.	Remarks.	No. or Plan.	Area in Acres.	Remarks.	No. or Plan.	Area in Acres.	Remarks.
2000-078 Brought forward.			7200-470 Brought forward.			2177-879 Brought forward.			8130-193 Brought forward.		
1884	1-879	Pasture.	2044	7-885	Rough pasture.	2184	103	House, garden, &c.			(High Wood Meadows).
1887	1-302	Pasture.	2045	10-189	Pasture, &c.	2009	16-470	Rough pasture.			
1888	1-087	House, yard, &c.	2046	0-667	House, yard, &c.	2000	4-304	Rough pasture.			
1889	2-207	Pasture, &c.	2047	0-782	Pasture, &c.	2001	7-924	Rough pasture, &c.	2155	9-556	Pasture, &c.
2000	3-076	Pasture.	2048	5-794	Rough pasture, &c.	2002	7-872	Rough pasture.	2136	41-404	Rough pasture, &c.
2001	1-381	Pasture.	2049	7-610	Rough pasture, &c.	2003	0-690	House, garden, &c.	2127	67-457	Rough pasture.
2002	1-063	Pasture.	2050	4-000	Rough pasture, &c.	2004	7-755	Pasture, &c.	2128	37-102	Rough pasture.
2003	5-568	Pasture.	2051	3-854	Rough pasture, &c.	2005	0-748	Pasture, &c.	2129	7-234	Pasture.
2004	1-038	Rough pasture, &c.	2052	6-261	Rough pasture.	2006	3-057	Pasture.	2140	124-572	Rough pasture, &c.
2005	28-718	Rough pasture, &c.	2053	1-038	Pasture.	2007	2-290	Pasture.	2141	38-634	Rough pasture, &c.
2007	42-080	Rough pasture, &c.	2054	4-490	Rough pasture.	2008	2-790	House and garden (High Hill House).	2142	48-268	Rough pasture, &c.
2008	42-209	Rough pasture, &c.	2055	2-790	Rough pasture.	2009	20-529	Rough pasture, &c.	2143	15-709	Rough pasture, &c.
2009	20-529	Rough pasture, &c.	2056	5-291	Rough pasture.	2010	15-197	Rough pasture, &c.	2144	36-712	Rough pasture.
2010	15-197	Rough pasture, &c.	2057	8-947	Rough pasture.	2011	15-934	Rough pasture, &c.	2145	29-255	Rough pasture, &c.
2011	15-934	Rough pasture, &c.	2058	3-441	Pasture, &c.	2012	8-780	Rough pasture, &c.	2146	25-294	Rough pasture, &c.
2012	8-780	Rough pasture, &c.	2059	4-213	Rough pasture.	2013	4-731	Pasture, &c.	2147	62-434	Rough pasture.
2013	4-731	Pasture, &c.	2060	6-323	Pasture, &c.	2014	2-112	Arable.	2148	16-624	Pasture.
2014	2-112	Arable.	2061	5-780	Rough pasture, &c.	2015	2-220	Arable.	2149	16-459	Pasture.
2015	2-220	Arable.	2062	2-910	Pasture, &c.	2016	1-132	House, &c.	2150	61-342	Pasture.
2016	1-132	House, &c.	2063	2-718	Rough pasture, &c.	2017	4-291	Pasture, &c.	2151	0-44	Pasture.
2017	4-291	Pasture, &c.	2064	2-718	Rough pasture.	2018	2-397	Rough pasture.	2152	0-090	Pasture.
2018	2-397	Rough pasture.	2065	2-483	Rough pasture.	2019	0-250	Rough pasture.	2153	0-44	Pasture.
2019	0-250	Rough pasture.	2066	2-483	Rough pasture.	2020	6-710	Rough pasture.	2154	0-090	Pasture.
2020	6-710	Rough pasture.	2067	12-210	Rough pasture, &c.	2021	3-877	Rough pasture.	2155	0-44	Pasture.
2021	3-877	Rough pasture.	2068	6-313	Rough pasture, &c.	2022	22-020	Rough pasture, &c.	2156	7-193	Pasture.
2022	22-020	Rough pasture, &c.	2069	3-14	Wood, &c.	2023	4-887	Rough pasture, &c.	2157	2-823	Pasture.
2023	4-887	Rough pasture, &c.	2070	1-079	Pasture, &c.	2024	11-071	Rough pasture, &c.	2158	27-439	River Wear.
2024	11-071	Rough pasture, &c.	2071	1-657	Wood.	2025	2-704	Pasture.	2159	27-351	River.
2025	2-704	Pasture.	2072	3-858	Pasture, &c.	2026	1-486	Pasture.	2160	2-62	Stream.
2026	1-486	Pasture.	2073	3-085	Pasture, &c.	2027	4-622	Pasture, &c.	2161	14-173	Steeple Barn.
2027	4-622	Pasture, &c.	2074	2-919	Pasture, &c.	2028	5-436	Pasture.	2162	5-071	Public road.
2028	5-436	Pasture.	2075	0-229	House and yard.	2029	1-147	House, yard, and garden.	2163	4-003	Public road.
2029	1-147	House, yard, and garden.	2076	3-331	Pasture, &c.	2030	2-620	Rough pasture, &c.	2164	1-458	Public road.
2030	2-620	Rough pasture, &c.	2077	1-129	House, yard, &c. (Low Saugh Shield).	2031	3-108	Pasture.	2165	16-883	Public road.
2031	3-108	Pasture.	2078	0-365	House, garden, &c.	2032	2-100	Pasture.	2166	1-009	Public road.
2032	2-100	Pasture.	2079	1-160	Pasture.	2033	3-100	Pasture.	2167	3-290	Public road.
2033	3-100	Pasture.	2080	1-349	Pasture.	2034	0-877	Rough pasture.	2168	6-082	Public road.
2034	0-877	Rough pasture.	2081	1-590	Pasture.	2035	9-265	Pasture, &c.	2169	5-921	Stream.
2035	9-265	Pasture, &c.	2082	4-522	Pasture, &c.	2036	7-264	Rough pasture.	2170	2-797	Public road.
2036	7-264	Rough pasture.	2083	3-607	Pasture.	2037	2-704	Pasture.	2171	3-240	Public road.
2037	2-704	Pasture.	2084	5-178	Pasture.	2038	6-020	Rough pasture, &c.	2172	7-05	River.
2038	6-020	Rough pasture, &c.	2085	1-350	House, yard, &c. (Saugh Shield).	2039	5-612	Rough pasture.	2173	7-456	Public road.
2039	5-612	Rough pasture.	2086	2-024	Pasture.	2040	2-262	Wood, &c.	2174	7-200	Public road.
2040	2-262	Wood, &c.	2087	1-746	Pasture.	2041	3-460	Rough pasture.	2175	16-945	Public road.
2041	3-460	Rough pasture.	2088	4-305	Rough pasture, &c.	2042	7-175	Rough pasture, &c.	2176	4-700	Public road.
2042	7-175	Rough pasture, &c.				2043	2-431	Rough pasture, &c.	2177	6-629	Public road.
2043	2-431	Rough pasture, &c.				2044	5-139	Rough pasture, &c.	2178	3-314	Public road.
2044	5-139	Rough pasture, &c.				2045	0-817	Rough pasture, &c.	2179	4-042	Public road.
2045	0-817	Rough pasture, &c.				2046	4-305	Rough pasture, &c.	2180	2-536	Public road.
2046	4-305	Rough pasture, &c.				2047	2-955	Pasture.	2181	8-302	Public road.
2047	2-955	Pasture.				2048	2-955	Pasture.	2182	3-379	Public road.
2048	2-955	Pasture.				2049	2-955	Pasture.			
2049	2-955	Pasture.				2050	2-955	Pasture.			
2050	2-955	Pasture.				2051	2-955	Pasture.			
2051	2-955	Pasture.				2052	2-955	Pasture.			
2052	2-955	Pasture.				2053	2-955	Pasture.			
2053	2-955	Pasture.				2054	2-955	Pasture.			
2054	2-955	Pasture.				2055	2-955	Pasture.			
2055	2-955	Pasture.				2056	2-955	Pasture.			
2056	2-955	Pasture.				2057	2-955	Pasture.			
2057	2-955	Pasture.				2058	2-955	Pasture.			
2058	2-955	Pasture.				2059	2-955	Pasture.			
2059	2-955	Pasture.				2060	2-955	Pasture.			
2060	2-955	Pasture.				2061	2-955	Pasture.			
2061	2-955	Pasture.				2062	2-955	Pasture.			
2062	2-955	Pasture.				2063	2-955	Pasture.			
2063	2-955	Pasture.				2064	2-955	Pasture.			
2064	2-955	Pasture.				2065	2-955	Pasture.			
2065	2-955	Pasture.				2066	2-955	Pasture.			
2066	2-955	Pasture.				2067	2-955	Pasture.			
2067	2-955	Pasture.				2068	2-955	Pasture.			
2068	2-955	Pasture.				2069	2-955	Pasture.			
2069	2-955	Pasture.				2070	2-955	Pasture.			
2070	2-955	Pasture.				2071	2-955	Pasture.			
2071	2-955	Pasture.				2072	2-955	Pasture.			
2072	2-955	Pasture.				2073	2-955	Pasture.			
2073	2-955	Pasture.				2074	2-955	Pasture.			
2074	2-955	Pasture.				2075	2-955	Pasture.			
2075	2-955	Pasture.				2076	2-955	Pasture.			
2076	2-955	Pasture.				2077	2-955	Pasture.			
2077	2-955	Pasture.				2078	2-955	Pasture.			
2078	2-955	Pasture.				2079	2-955	Pasture.			
2079	2-955	Pasture.				2080	2-955	Pasture.			
2080	2-955	Pasture.				2081	2-955	Pasture.			
2081	2-955	Pasture.				2082	2-955	Pasture.			
2082	2-955	Pasture.				2083	2-955	Pasture.			
2083	2-955	Pasture.				2084	2-955	Pasture.			
2084	2-955	Pasture.				2085	2-955	Pasture.			
2085	2-955	Pasture.				2086	2-955	Pasture.			
2086	2-955	Pasture.				2087	2-955	Pasture.			
2087	2-955	Pasture.				2088	2-955	Pasture.			
2088	2-955	Pasture.				2089	2-955	Pasture.			
2089	2-955	Pasture.				2090	2-955	Pasture.			
2090	2-955	Pasture.				2091	2-955	Pasture.			
2091	2-955	Pasture.				2092	2-955	Pasture.			
2092	2-955	Pasture.				2093	2-955	Pasture.			
2093	2-955	Pasture.				2094	2-955	Pasture.			
2094	2-955	Pasture.				2095	2-955	Pasture.			
2095	2-955	Pasture.				2096	2-955	Pasture.			
2096	2-955	Pasture.				2097	2-955	Pasture.			
2097	2-955	Pasture.				2098	2-955	Pasture.			
2098	2-955	Pasture.				2099	2-955	Pasture.			
2099	2-955	Pasture.				2100	2-955	Pasture.			
2100	2-955	Pasture.				2101	2-955	Pasture.			
2101	2-955	Pasture.				2102	2-955	Pasture.			
2102	2-955	Pasture.				2103	2-955	Pasture.			
2103	2-955	Pasture.				2104	2-955	Pasture.			
2104	2-955	Pasture.				2105	2-955	Pasture.			
2105	2-955	Pasture.				2106	2-955	Pasture.			
2106	2-955	Pasture.				2107					

Document J – Current Definitive Map

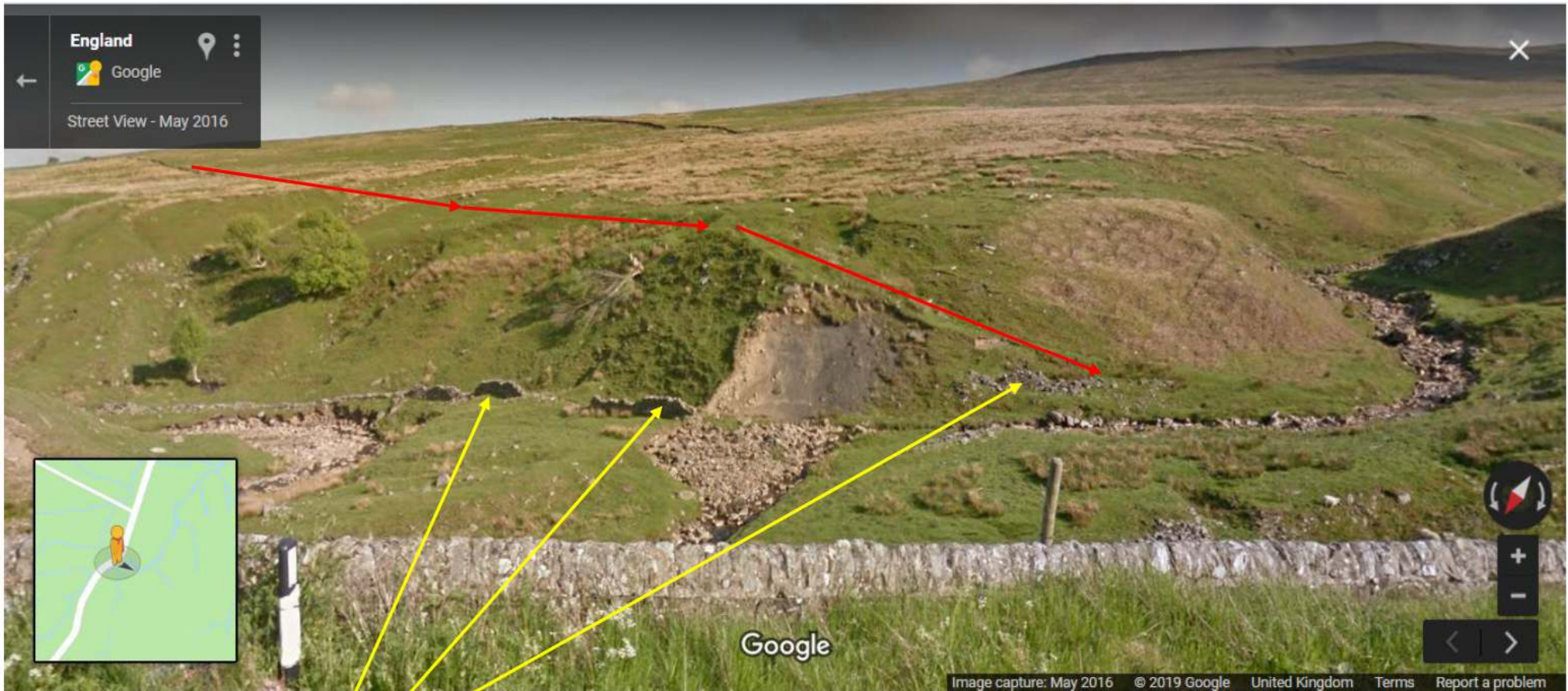


Showing the approximate route of the Inclosure North Grain Public Bridle Road

Document K – Current Map (Magic Map)



Document L – 2016 Goole Street



The approximate route coloured in red for the latter part of 'Chapel Pasture Public Bridle Road'. From the wall, top left across the pasture, down the slope to the gate in the boundary wall. This is where this Bridle Road meets the North Grain Public Bridle Road. This is better imagery than my photos for this part.



Altogether better